SAN JUAN COUNTY, UTAH

SECTION 21, T37S, R22E, SALT LAKE MERIDIAN, UTAH



This plat was created pursuant to Utah Code Annotated 1953, as amended, section 17-21-21 solely for the purposes set forth therein and is based upon information provided by recorded deeds. San Juan County assumes no liability for errors, omissions, variations, gaps or overlaps.

For details of Easements, Right-of-Ways, line and curve data refer to recorded Deeds, Surveys and BLM Plats for:

Township 37, Range 22

GRAPHIC SCALE

(IN FEET)

RP37222101

SAN JUAN COUNTY, UTAH

SECTION 27 T 37 S R 22 E SALT LAKE MERIDIAN, UTAH

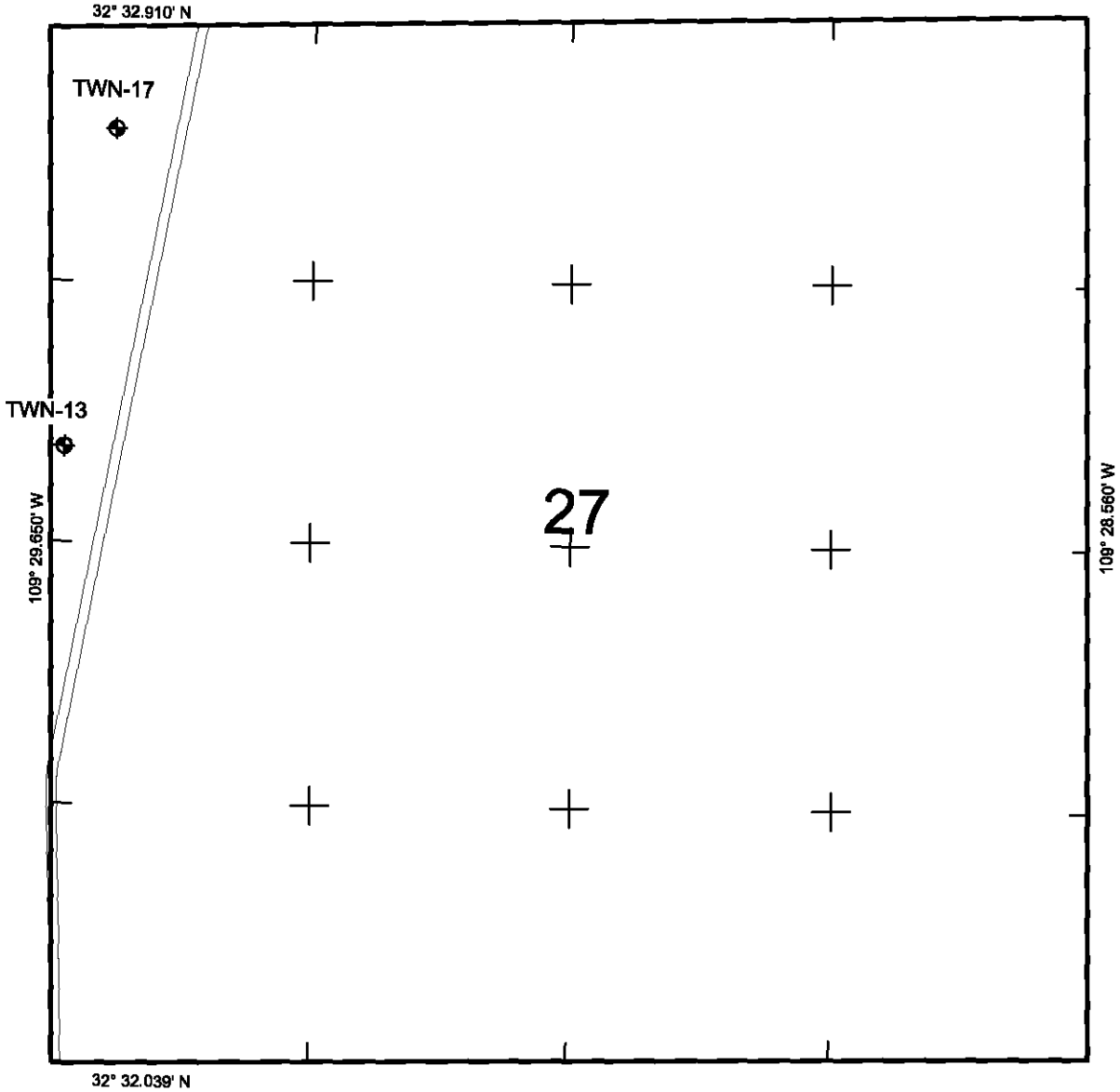

SAN JUAN COUNTY, UTAH

SECTION 28 T 37 S R 22 E SALT LAKE MERIDIAN, UTAH

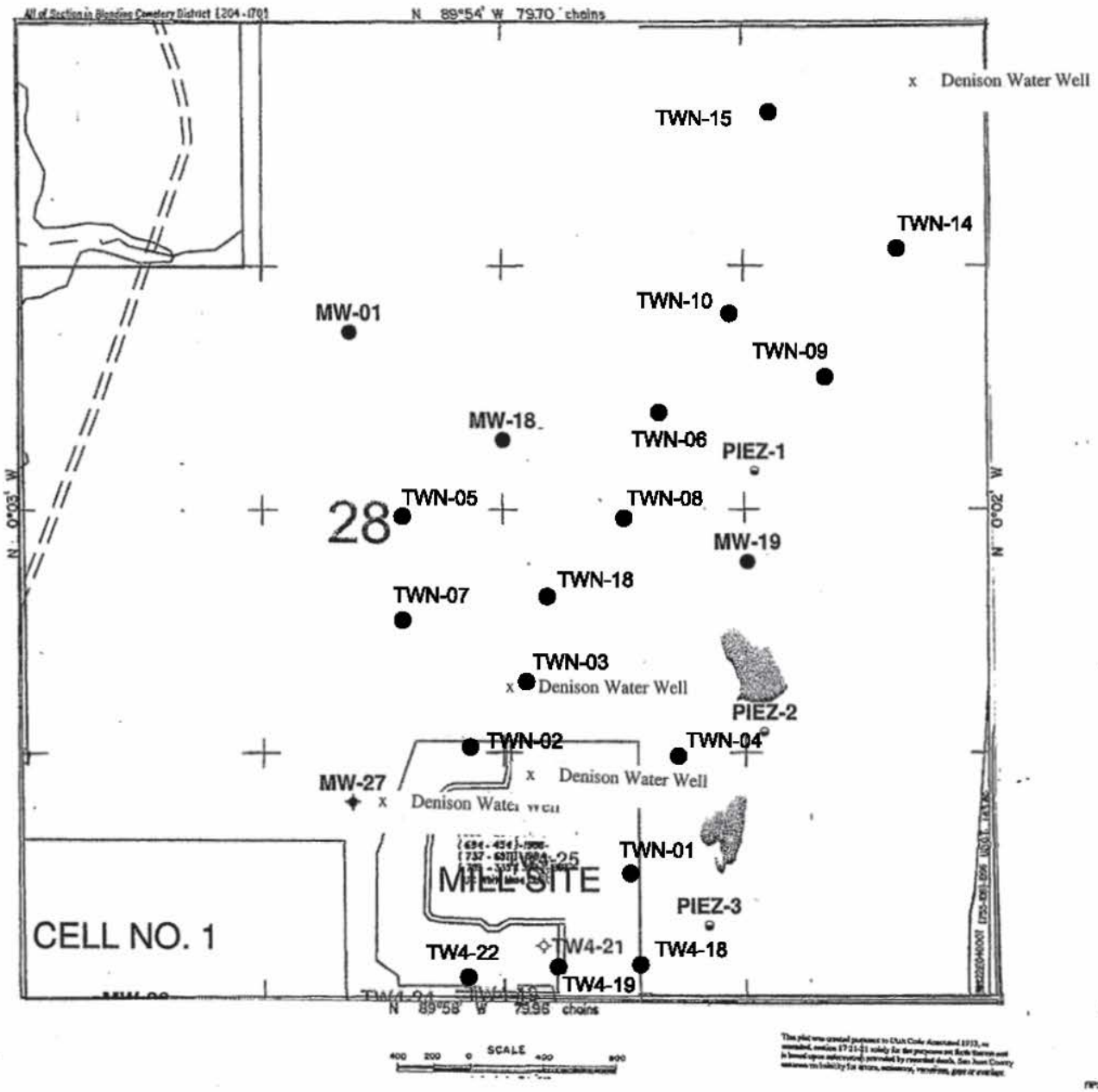

SAN JUAN COUNTY, UTAH

SECTION 32 T 37 S R 22 E SALT LAKE MERIDIAN, UTAH

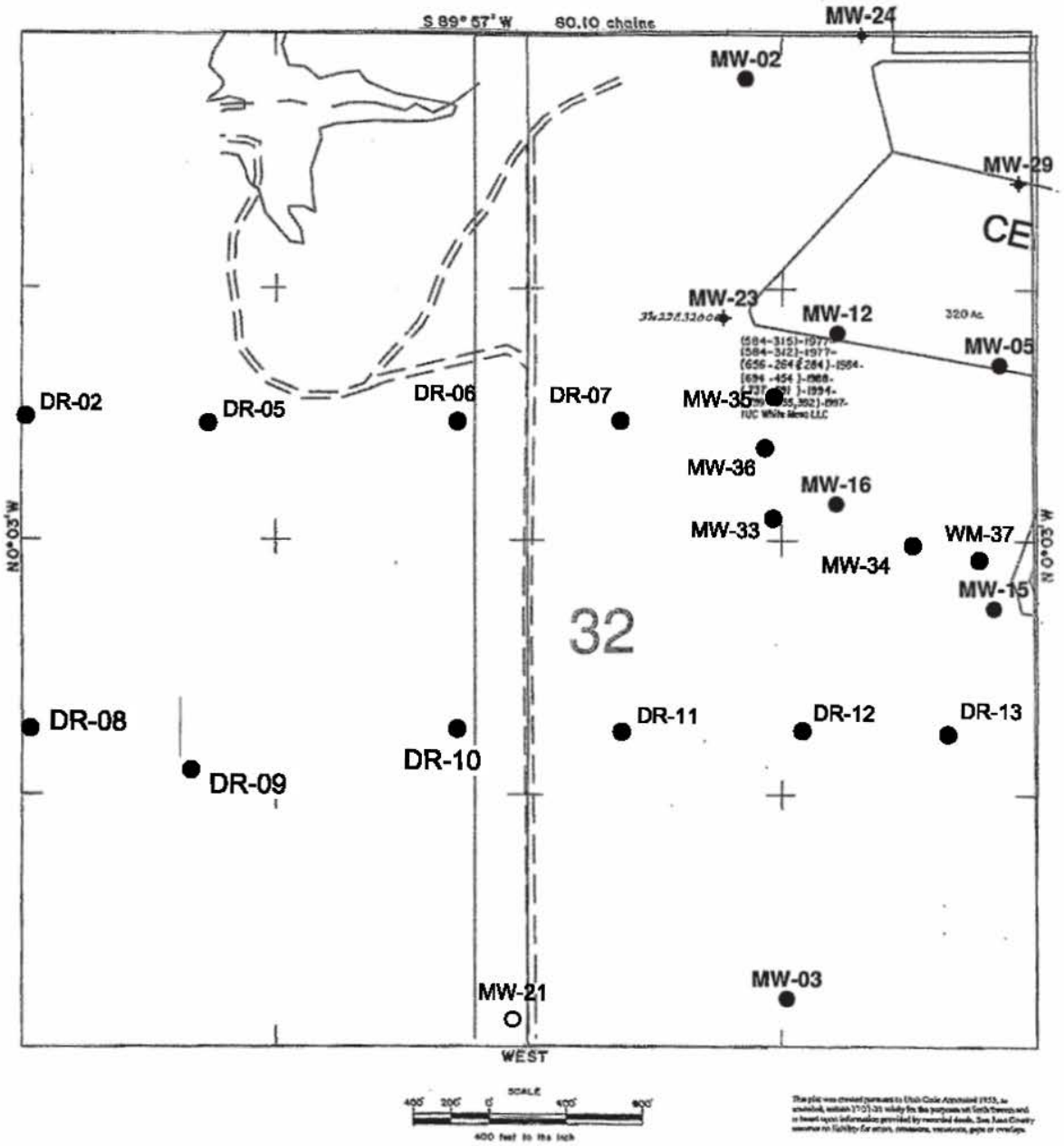

SAN JUAN COUNTY, UTAH

SECTION 33 T 37 S R 22 E SALT LAKE MERIDIAN, UTAH

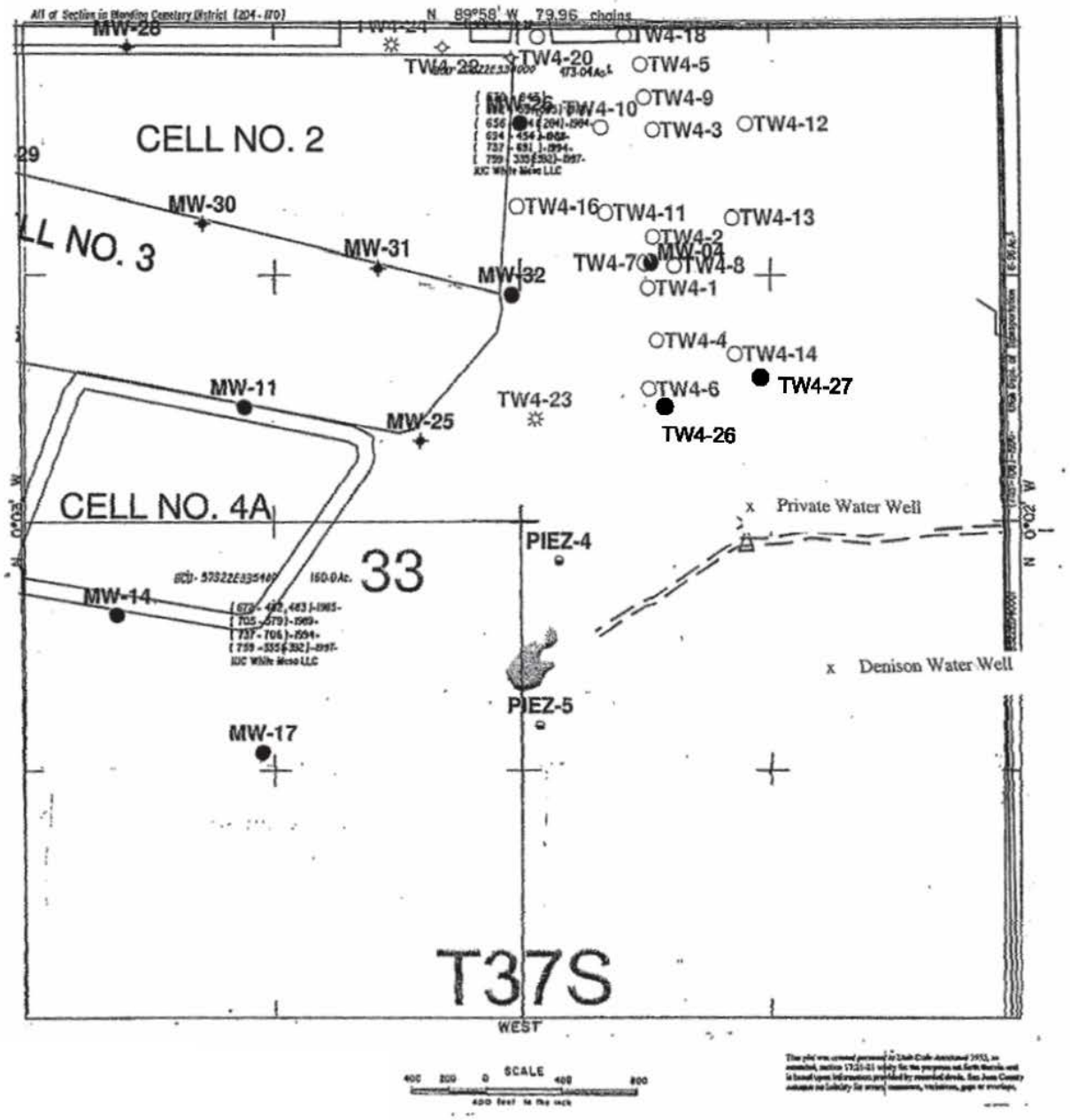

SAN JUAN COUNTY, UTAH

SECTION 4 T38S R22E SALT LAKE MERIDIAN, UTAH

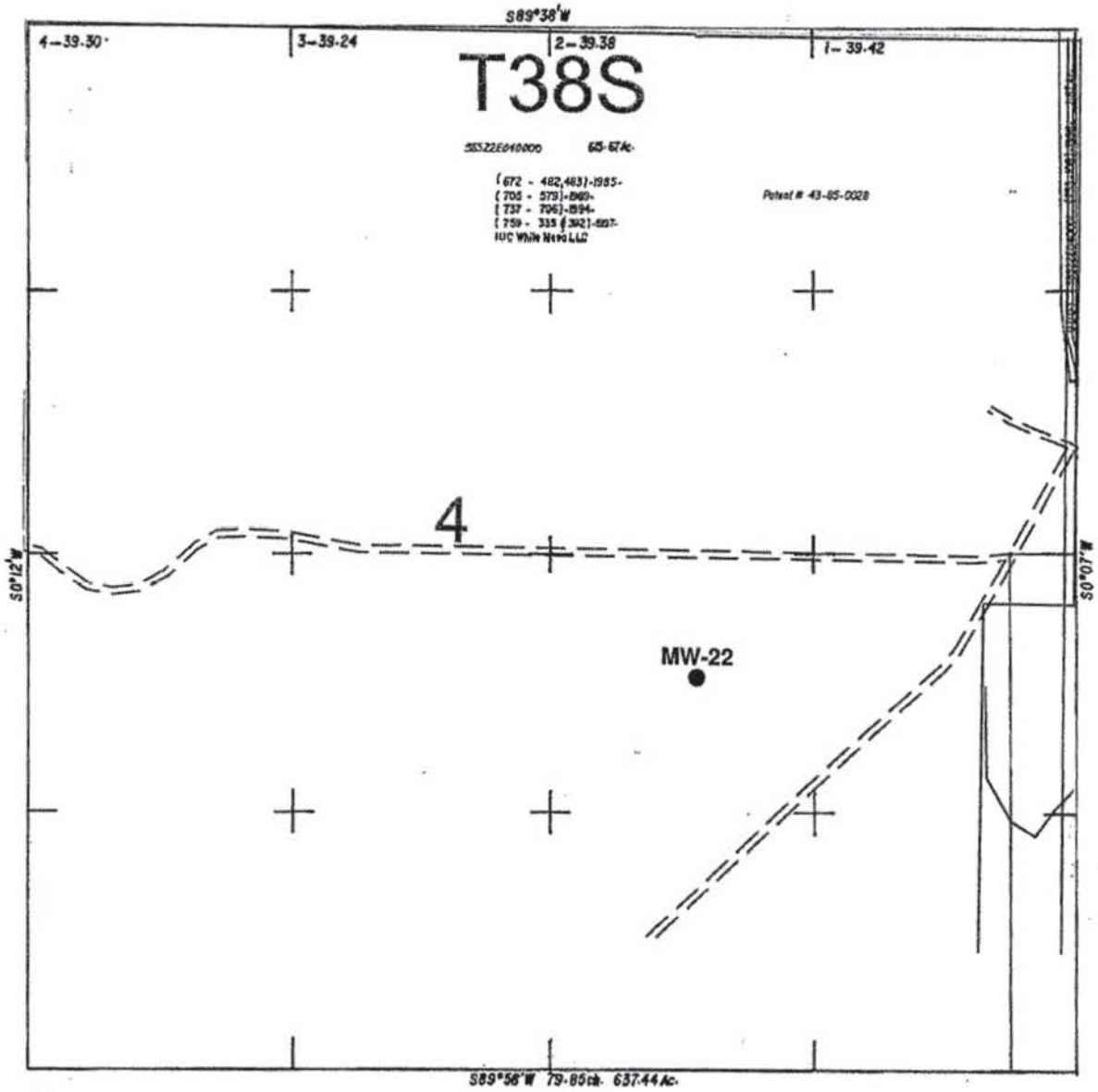

This plat was created pursuant to Utah Code Annotated 1953, as amended, section 17-23-21 solely for the purposes set forth thereon and is based upon information provided by recorded deeds. San Juan County assumes no liability for errors.

SAN JUAN COUNTY, UTAH

SECTION 5 T 38 S R 22 E SALT LAKE MERIDIAN, UTAH

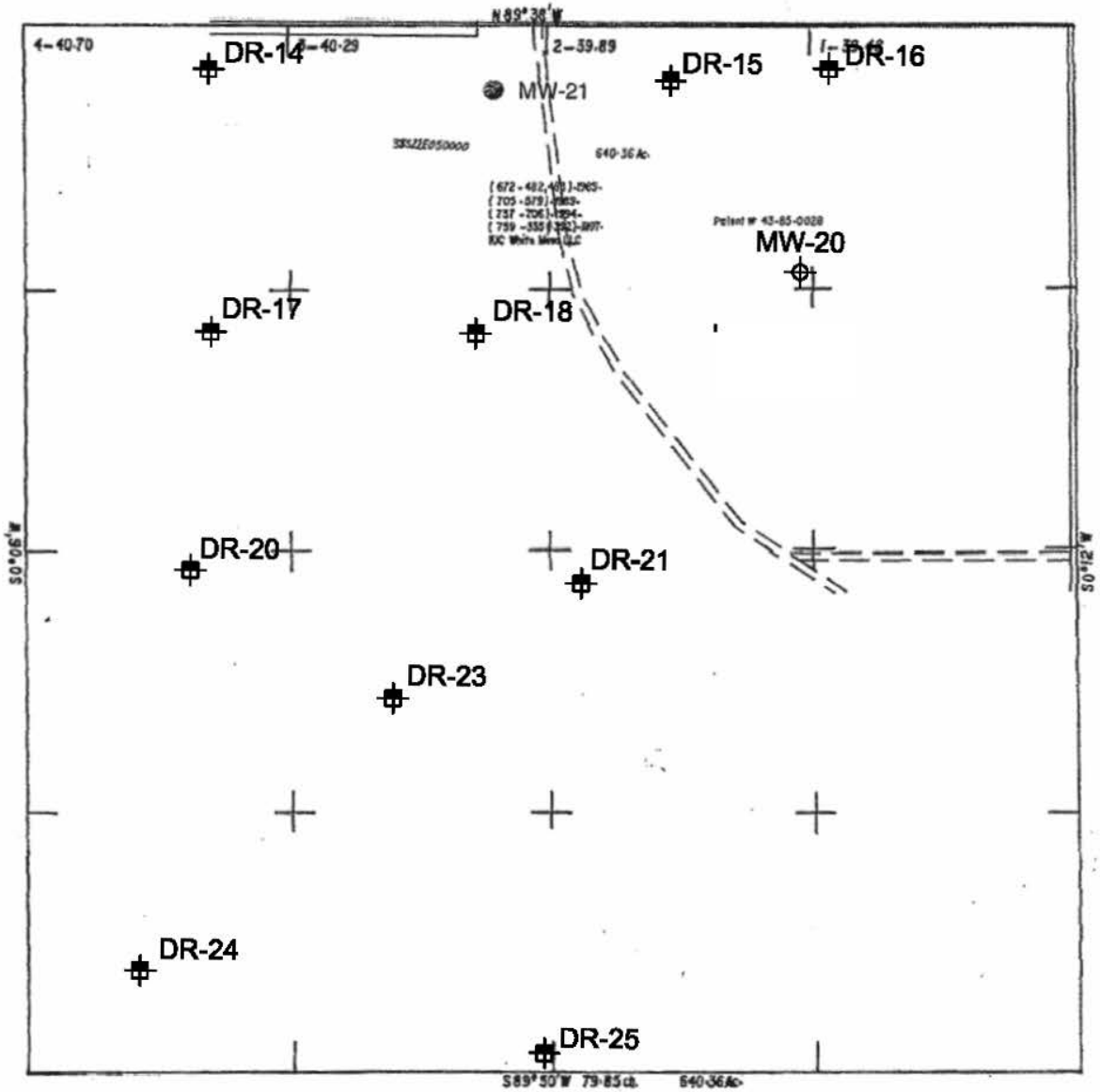

Scale

400 200 0 400 800

This plat was created pursuant to Utah Code Annotated 1953, as amended, section 17-23-23 solely for the purposes set forth therein and is based upon information provided by recorded deeds. San Juan County assumes no liability for errors, omissions, variations, gaps or overlaps.

SAN JUAN COUNTY, UTAH

SECTION 6 T 38 S R 22 E SALT LAKE MERIDIAN, UTAH

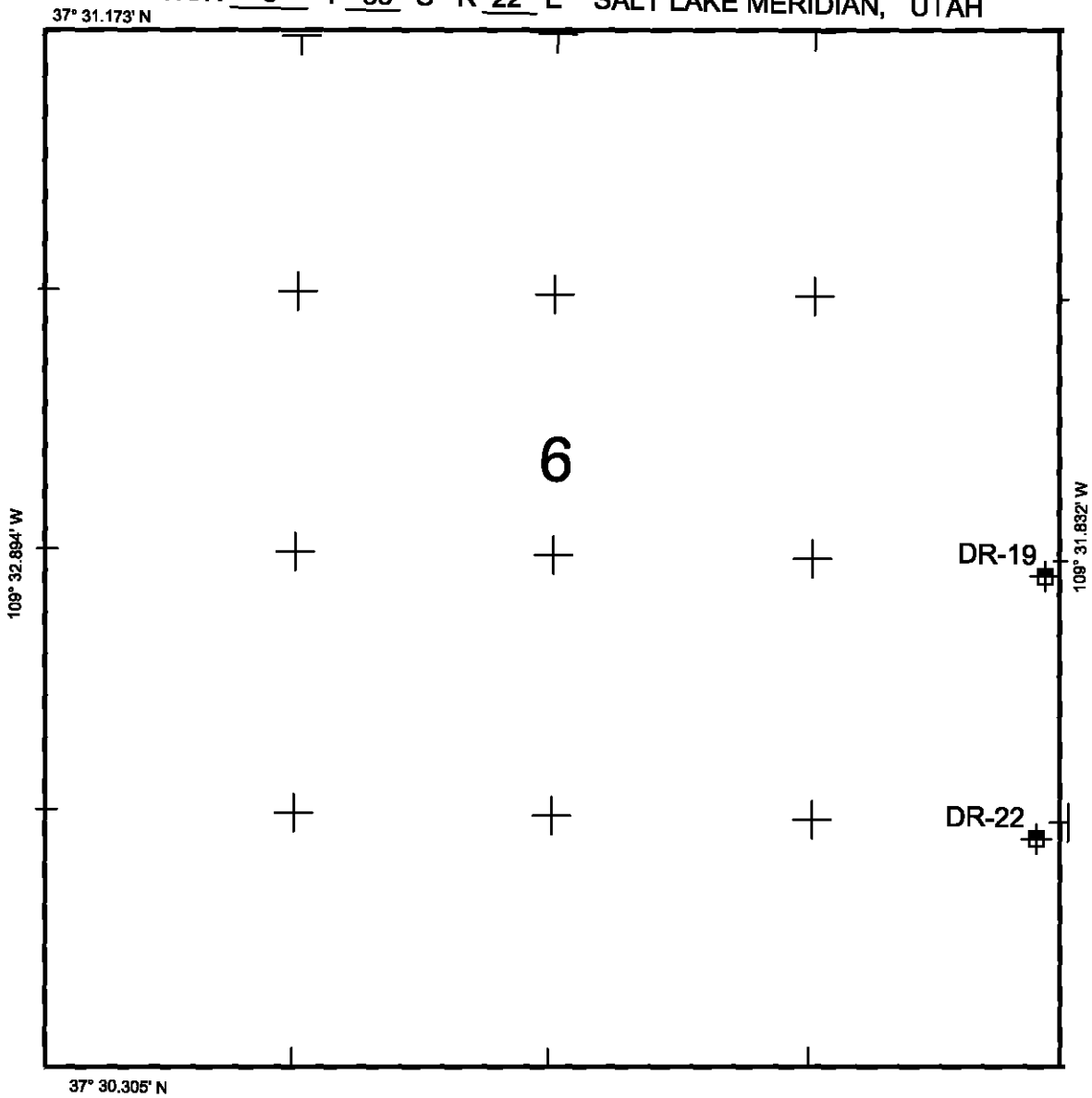

Area of Maps and Aerial Photos:

- Topography
- Relief
- Spring Locations
- Drainages

Utah Division of Water Rights

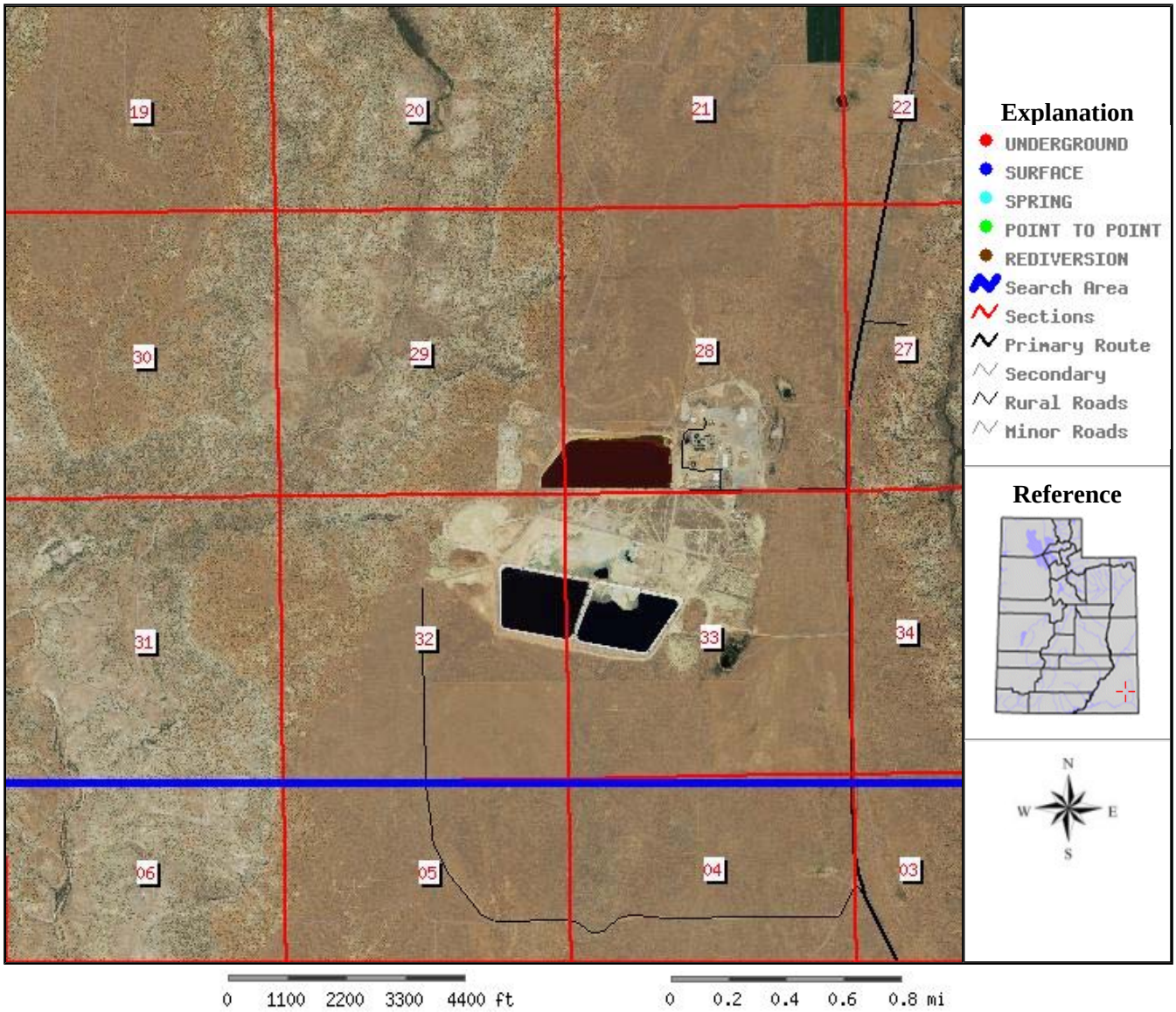

Utah Division of Water Rights

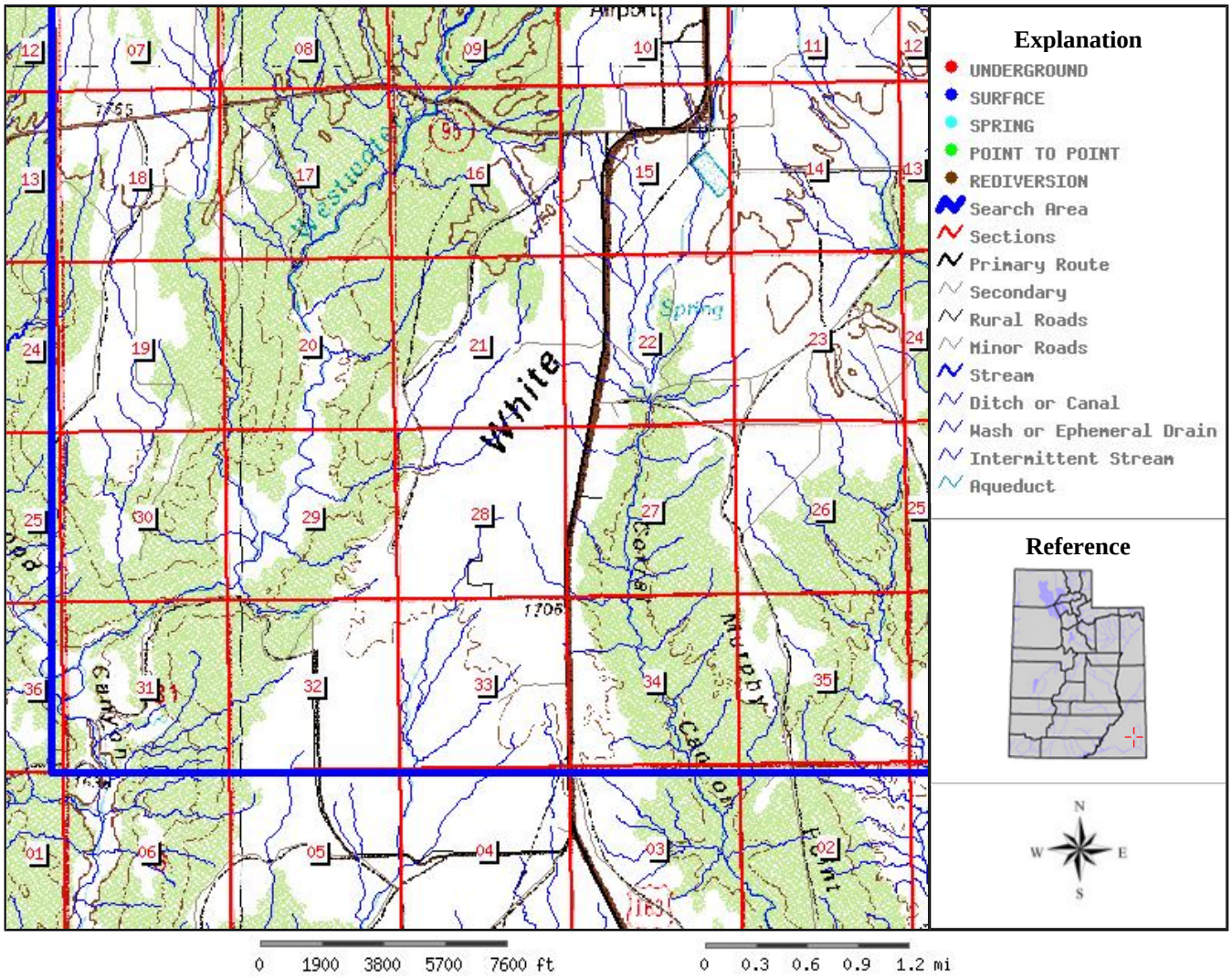

Utah Division of Water Rights

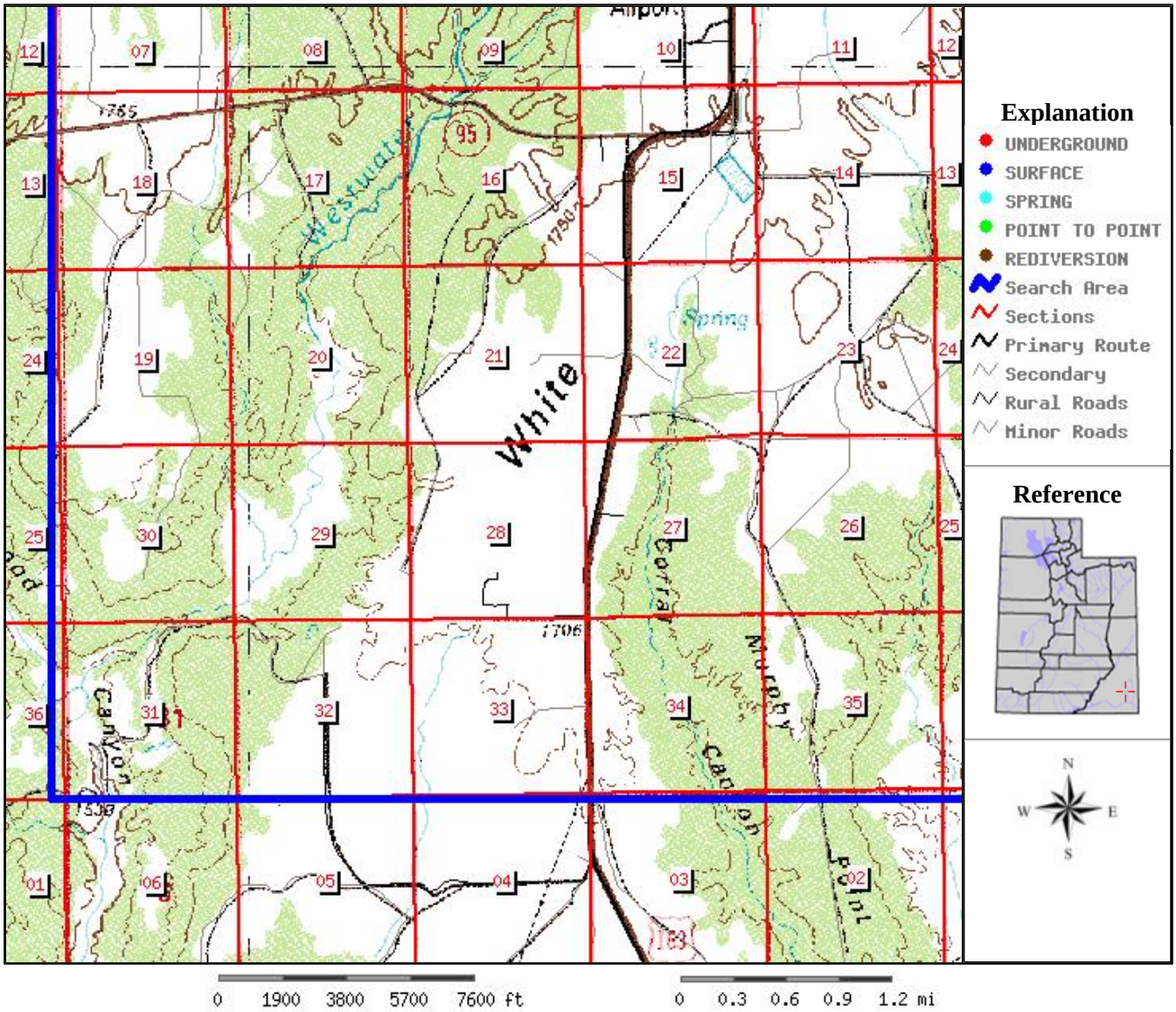

Utah Division of Water Rights

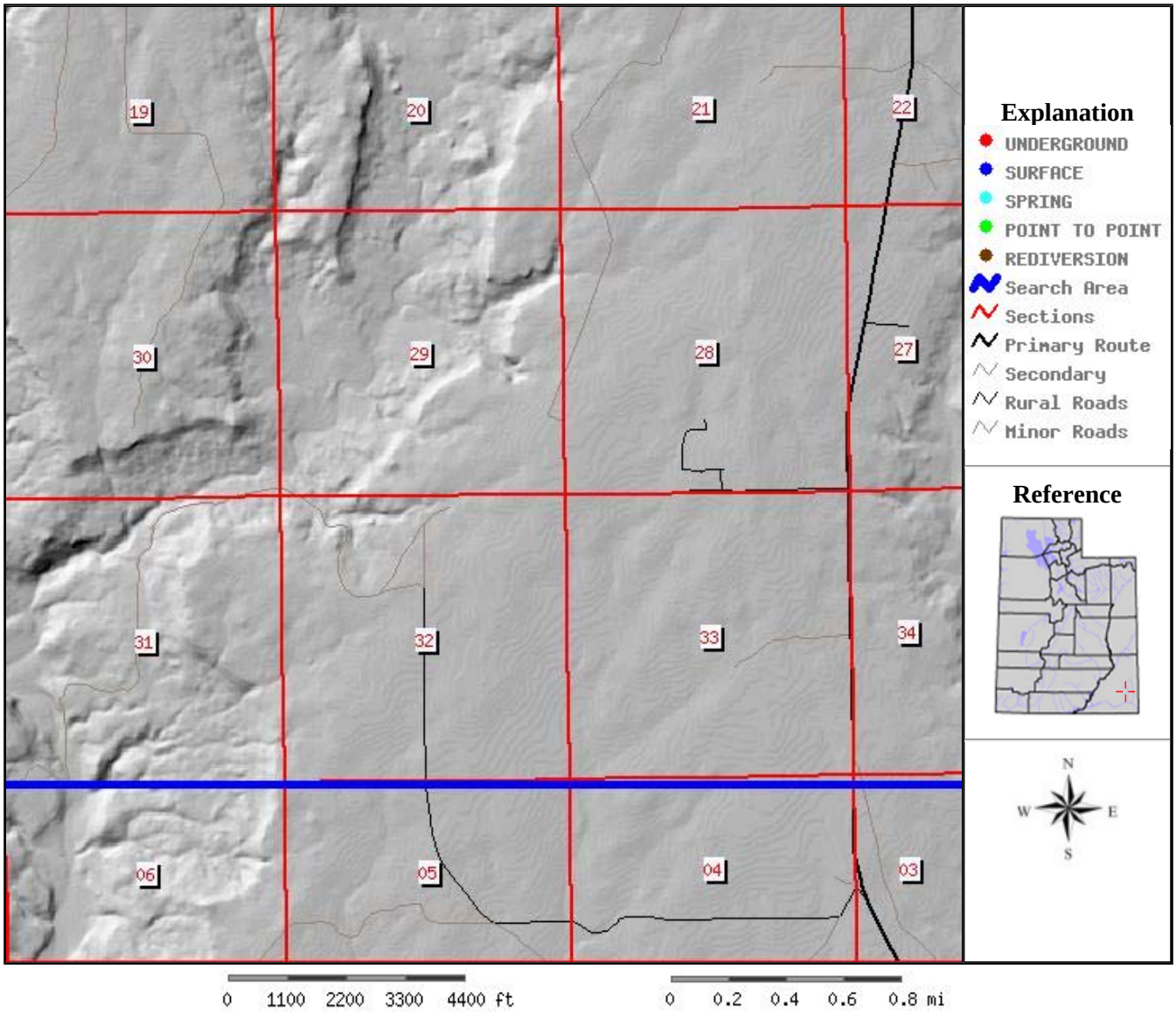
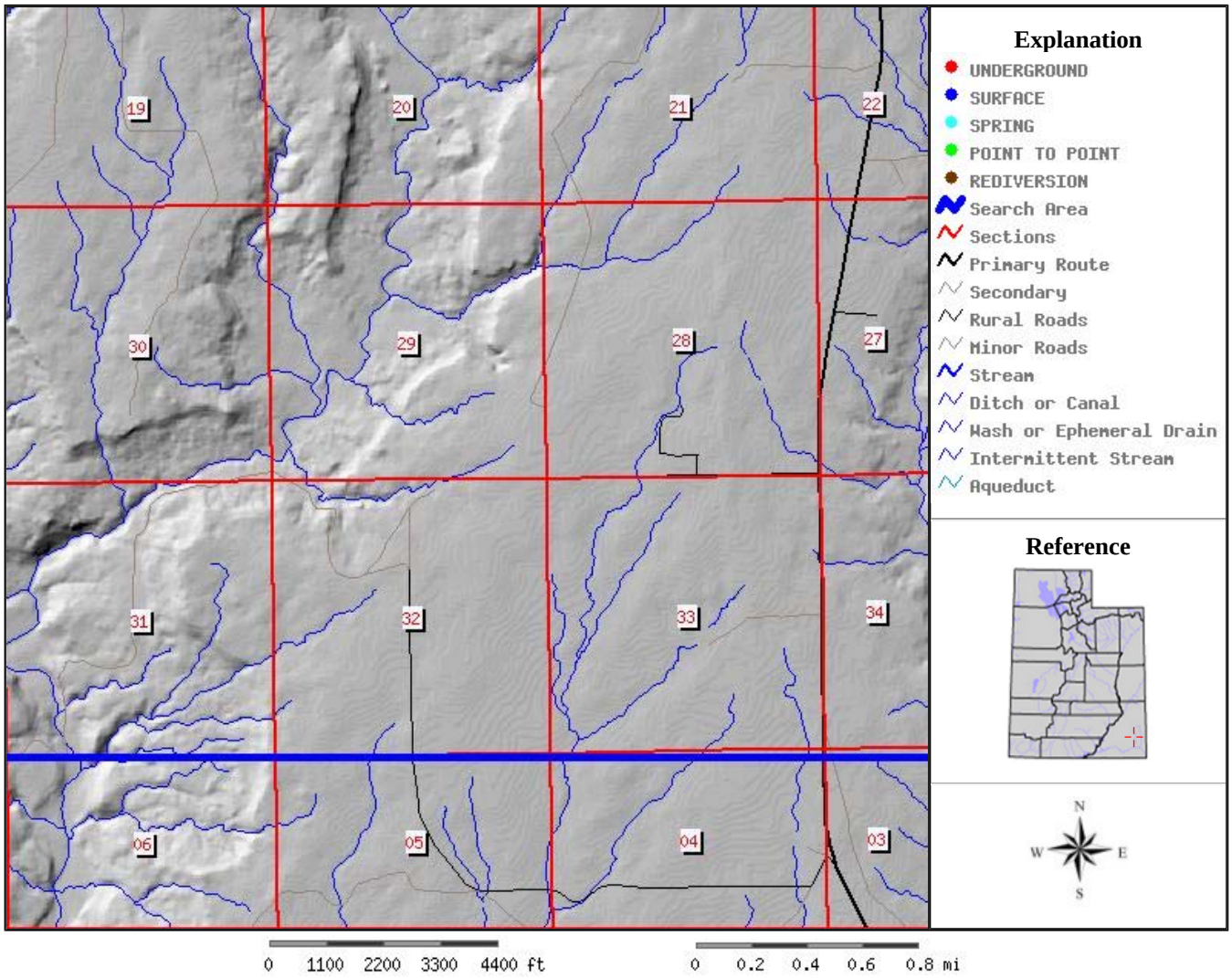
Utah Division of Water Rights